

**Wiltshire Highways
Maintenance Programme
Malmesbury Area Board
2024/25 – 2029/30
Version 1**

ID	Road number	lifecycle number	General description	Description from	Description to	Treatment	Length	Year
976687	B4042	MALM_23_0002	B4042 WEST OF BRINKWORTH			CARRIAGEWAY REPAIRS	1433	2024/25
976884	C45	MALM_25_0006	C45 DAUNTSEY TO SOMERFORD	C107 BRINKWORTH ROAD	THE STREET LITTLE SOMERFORD	SURFACE DRESSING	4200	2024/25
976989	C14	MALM_24_0005	C14 N OF TWATLEY FARM MALMESBURY	COUNTY BOUNDARY	B4040 (BROKENBOROUGH)	SURFACE DRESSING	1560	2024/25
977285	UC	MALM_24_0004	ROAD THROUGH WILLESLEY	C27 TETBURY ROAD WILLESLEY	A433 INC TRIANGLE AREA	SURFACE DRESSING	1160	2024/25
977327	UC	MALM_23_0007	SHIPTON LANE	WEST STREET	HOLLOW STREET	SURFACE DRESSING	320	2024/25
977365	UC	MALM_23_0001	ST ALDHELMS ROAD TO BURNHAM RD, MALMESBURY			CARRIAGEWAY REPAIRS	423	2024/25
977366	UC	MALM_23_0003	PARK ROAD, MALMESBURY			SURFACING	374	2024/25
977367	UC	MALM_23_0004	OLD ALEXANDER ROAD, MALMESBURY			SURFACING	252	2024/25
977373	UC	MALM_22_0008	ST JOHNS / BASKERVILLE HILL (MALMESBURY)	B4042	END	SURFACE DRESSING	350	2024/25
976767	C104	MALM_25_0011	C104 - C66 TO LITTLE SOMERFORD TO C106			SURFACE DRESSING	320	2025/26
976897	C66	MALM_22_0007	C66 - C77 GREAT SOMERFORD NORTH TO 30 MPH LIMIT			SURFACE DRESSING	600	2025/26
976934	C88	MALM_25_0007	STOPPERS HILL SOMERFORD GREEN	B4042	C76 QUEEN STREET	SURFACE DRESSING	1420	2025/26
977004	B4040	MALM_23_0008	GLOUCESTER STREET AND ABBEY ROW	JOINT AT END OF CHURCH BUILDINGS	THE TRIANGLE WAR MEMORIAL	SURFACING	220	2025/26

Please note that this programme may be subject to change.

ID	Road number	lifecycle number	General description	Description from	Description to	Treatment	Length	Year
977130	C84	MALM_25_0001	C84 EAST OF ALDERTON CROSSROADS	T JUNCTION NORTH OF RAIL TUNNEL	ALDERTON CROSSROADS	SURFACE DRESSING	890	2025/26
977368	UC	MALM_23_0006	ATHELSTAN ROAD, MALMESBURY			SURFACING	136	2025/26
977369	UC	MALM_25_0003	THE LOTTS, ASHTON KEYNES			UNDER REVIEW	112	2025/26
977370	UC	MALM_25_0005	NORTH END GARDENS SHERSTON	NORTH END GARDENS SHERSTON	SANDPITTS LANE	MICRO ASPHALT	110	2025/26
977372	UC	MALM_23_0009	ST MARYS STREET MALMESBURY	THE TRIANGLE	HORSEFAIR	SURFACING	110	2025/26
979310	UC	MALM_23_0005	NEWNTON CLOSE AND EXTON CLOSE MALMESBURY			SURFACING	99	2025/26
976662	C94	MALM_26_0002	B4040 SHERSTON ROAD MALMESBURY	CORN GASTONS	JOINT BEFORE BREMILHAM ROAD	SURFACING	490	2026/27
976899	C66	MALM_25_0008	CLAY STREET LITTLE SOMERFORD	40 MPH LIMIT LITTLE SOMERFORD	B4042	SURFACE DRESSING	670	2026/27
976915	C76	MALM_25_0009	C76 CRUDWELL TO EASTCOURT	A429 CRUDWELL	30 MPH EASTCOURT	SURFACE DRESSING	1752	2026/27
976942	C92	MALM_26_0001	C92 MURCOTT	THE STREET CRUDWELL	EASTCOURT LANE	SURFACE DRESSING	1660	2026/27
977129	C84	MALM_24_0003	COUNTY BOUNDARY TO B4040 (LUCKINGTON)	COMPLETE LENGTH		SURFACE DRESSING	1060	2026/27
977258	UC	MALM_25_0010	ALLEGROVE LANE LUCKINGTON	COUNTY BOUNDARY GUIDE POST	CHERRY ORCHARD LANE	SURFACE DRESSING	410	2026/27
977330	UC	MALM_24_0001	HOLLOW STREET, GREAT SOMERFORD, NR MALMESBURY	TOP STREET	ROW	UNDER REVIEW	1186	2026/27
979133	UC	MALM_24_0002	THE DERRY	B4696	C2 HIGH ROAD	SURFACING	575	2026/27

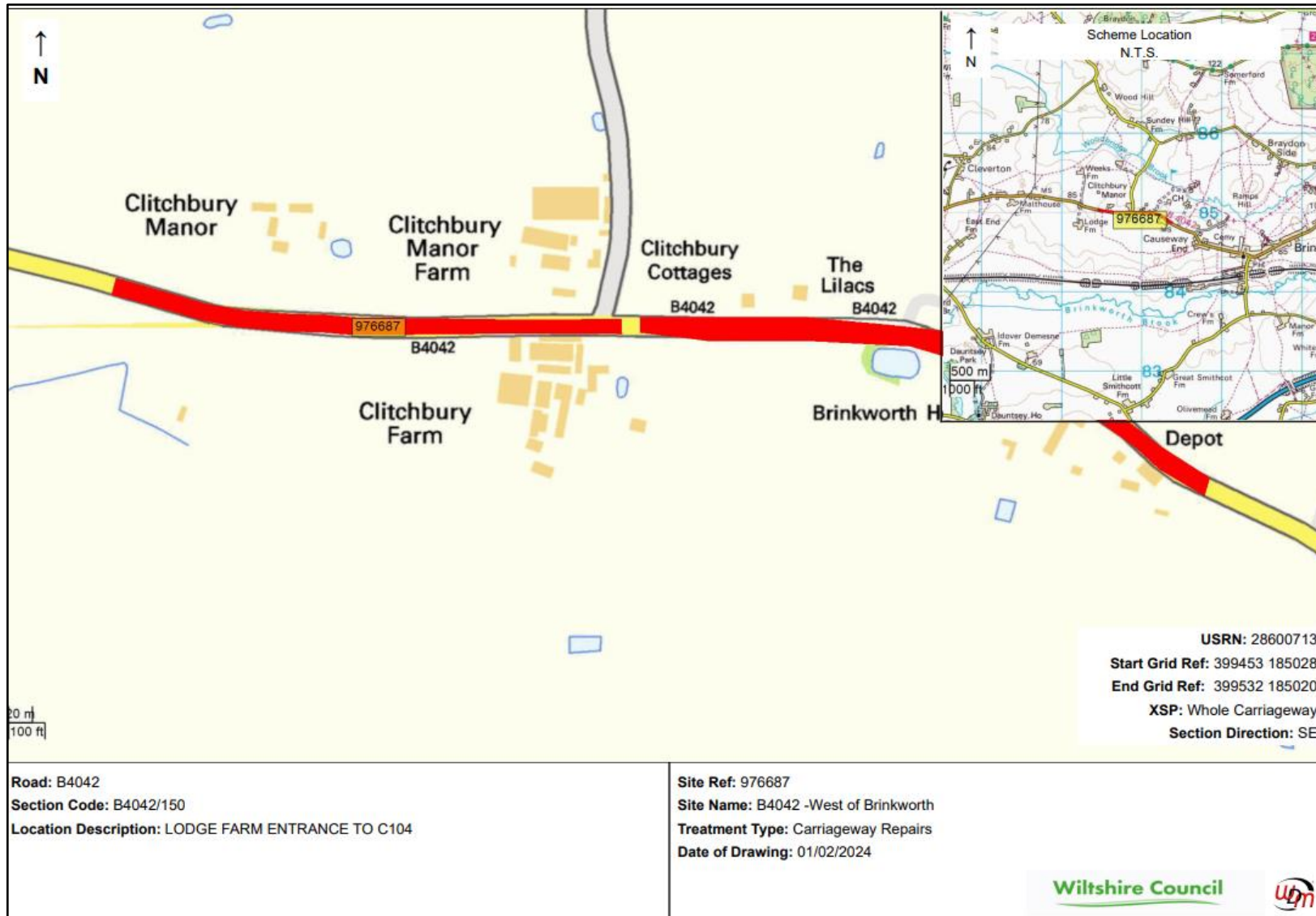
Please note that this programme may be subject to change.

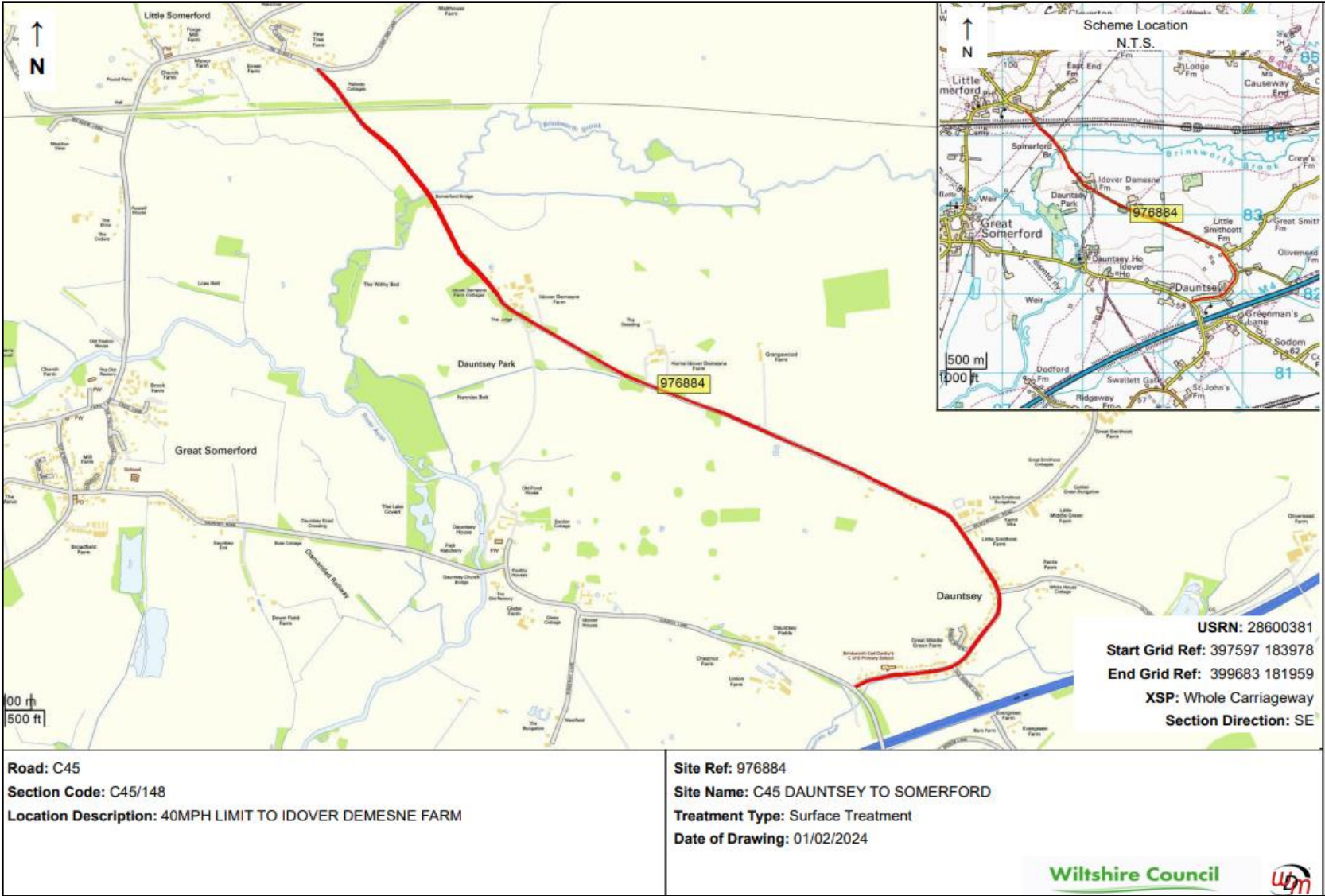
MALMESBURY AREA BOARD

ID	Road number	lifecycle number	General description	Description from	Description to	Treatment	Length	Year
979312	B4042	MALM_24_0006	B4042 HIGH STREET PART	PRIORY RBT NEW SURFACE JOINT	ST JOHNS STREET INC JUNCTION AREA	SURFACING	250	2026/27
976636	B4040	MALM_26_0004	B4040 SUNSET HILL	ADJ TO WEIGHBRIDGE	GILBOA COTTAGES	SURFACING	285	2027/28
976649	B4040	MALM_26_0003	B4040 HIGHSTREET LUCKINGTON PART	C ROAD TO ALDERTON JUNCTION	TO 30 MPH LUCKINGTON	SURFACING	210	2027/28
976673	B4040	MALM_27_976673	B4040 STONE HILL PART BEND	COCKROOST FARM HOUSE / BEULAH	UPPER STONEHILL HOUSE BOUNDARY	SURFACING	325	2027/28
976986	B4040	MALM_22_0003	B4040 CROSSHAYES LANE /ST DENNIS LANE	OXFORD STREET/CROSS HAYES LANE	ST DENNIS LANE/HIGH STREET	SURFACING	332	2027/28
977124	C78	MALM_25_0004	C78 - KNOCKDOWN RD NORTH TO 30 MPH LIMIT SHERSTON	KNOCKDOWN LANE/GREEN LANE (SHERSTON)	30 MPH SHERSTON	MILES MACADAM	477	2027/28
977173	UC	MALM_26_0006	WATERHAY	SLOW LANE LEIGH	MID POINT OF LANE SEE PLAN	MILES MACADAM	550	2027/28
976637	B4014	MALM_28_976637	B4014 DYSON TO COOPERS FARM	DYSON NORTHERN ENTRANCE	COOPERS FARM	SURFACING	877	2028/29
976676	B4040	MALM_28_976676	B4040 SUMMERHOUSE LODGE AREA	PURLEUS HOUSE	DOG TRAP LANE	SURFACING	840	2028/29
976909	C71	MALM_26_0008	C70 - B4040 TO UC LOWER WATERHAY PART	BOURNELAKE FARM	BROOK FARM	MILES MACADAM	1100	TBC
977322	UC	MALM_26_0005	SOUTHFIELD LANE MILBOURNE			UNDER REVIEW	310	TBC
979313	C68	MALM_24_0007	C68 - GLOUCESTER ROAD PART AND FIRESTATION ROUNDABOUTS	B4040/B4014 MALMESBURY	S EXIT MINI RBT GLOUCESTER RD MALMESBURY	UNDER REVIEW	360	TBC

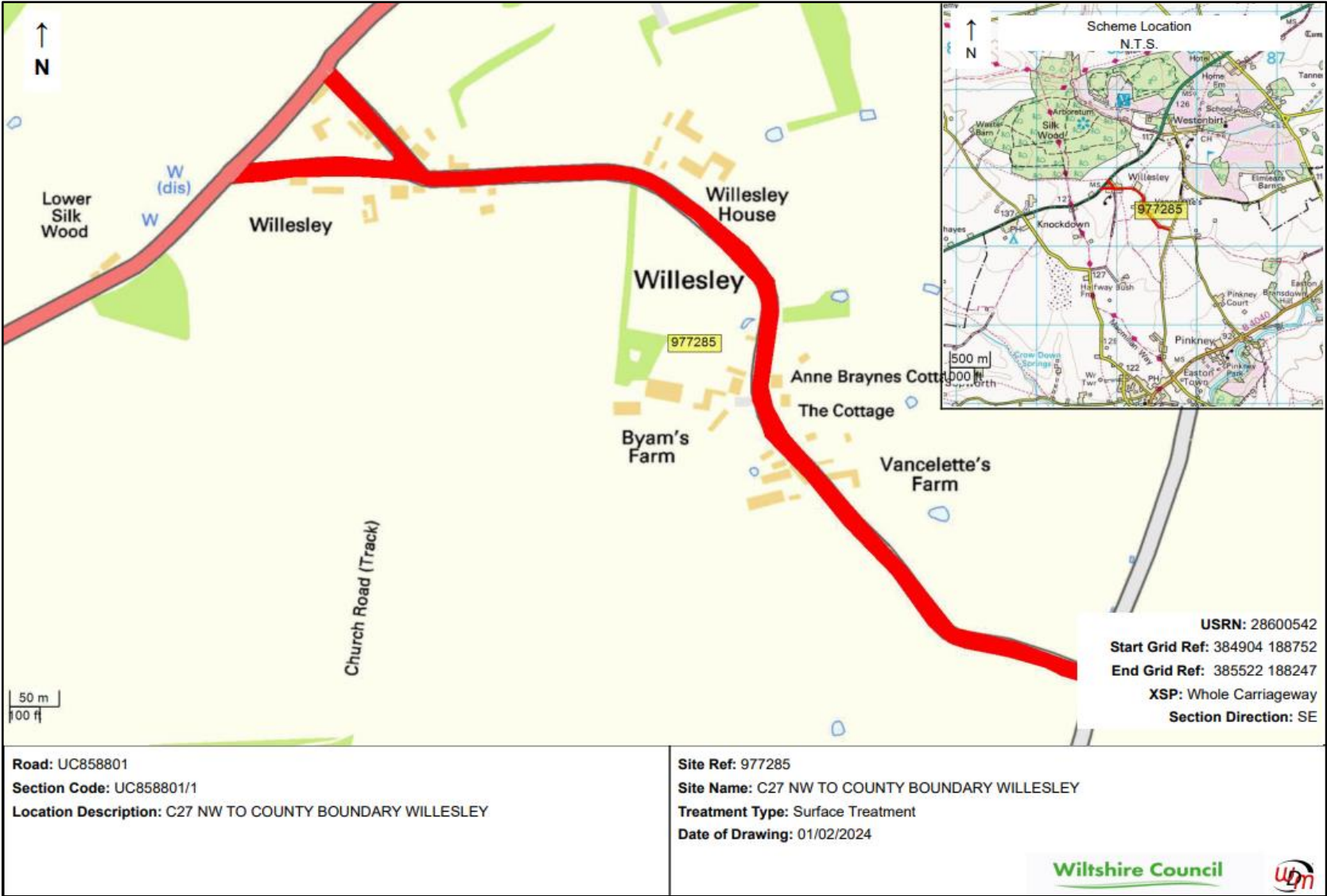
Please note that this programme may be subject to change.

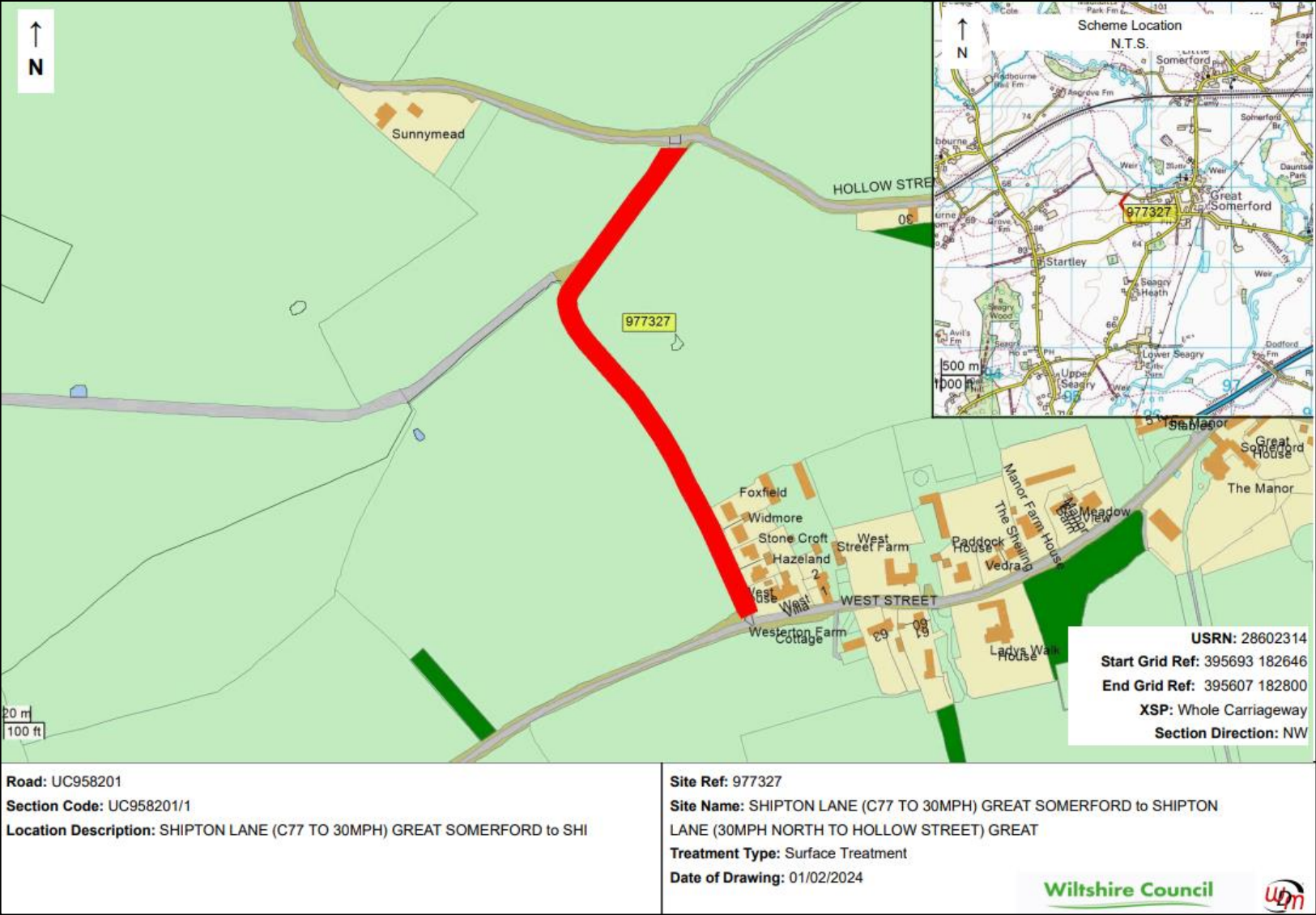
Site Plans for Proposed 2024/25 Schemes







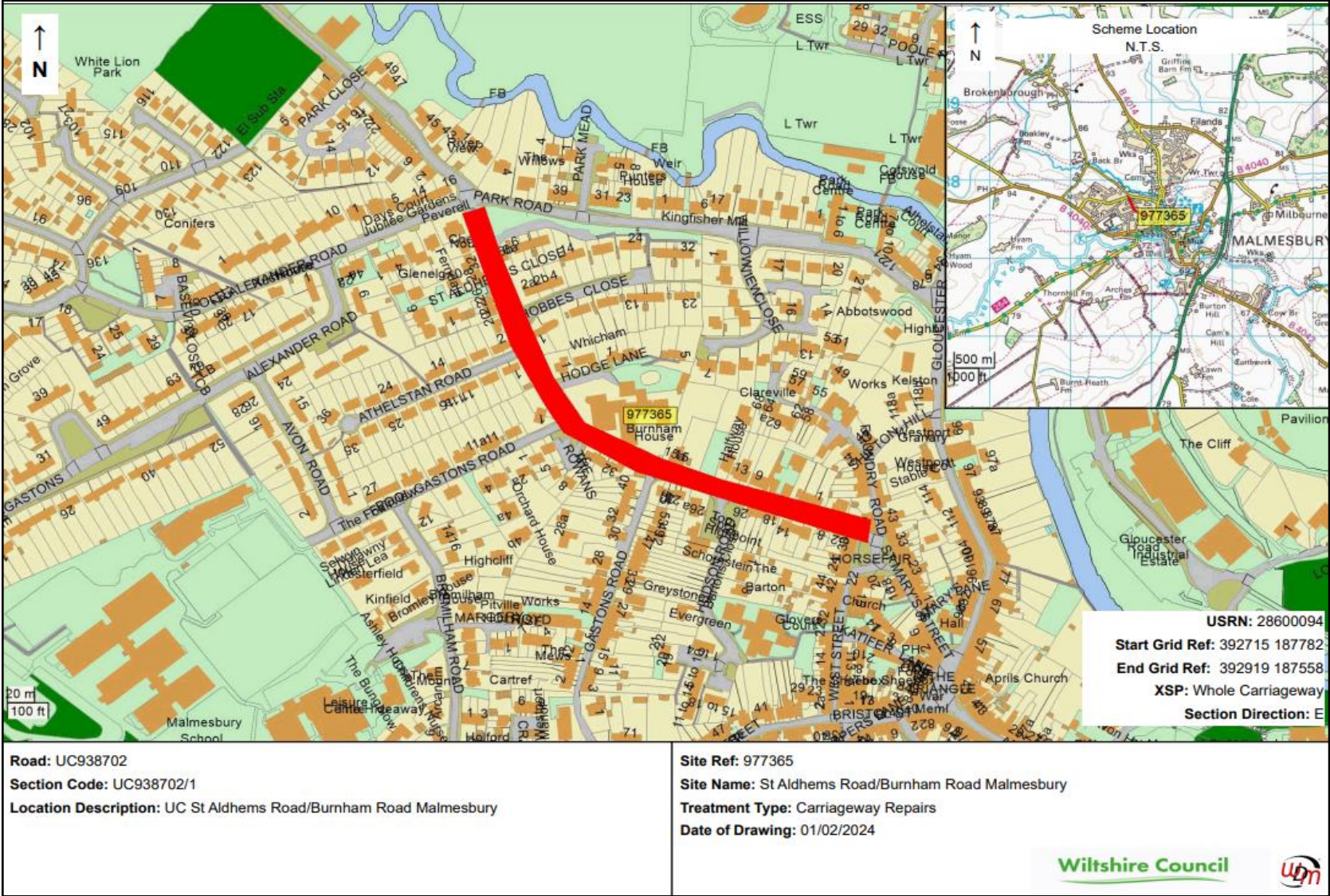




Road: UC958201
 Section Code: UC958201/1
 Location Description: SHIPTON LANE (C77 TO 30MPH) GREAT SOMERFORD to SHI

Site Ref: 977327
 Site Name: SHIPTON LANE (C77 TO 30MPH) GREAT SOMERFORD to SHIPTON LANE (30MPH NORTH TO HOLLOW STREET) GREAT
 Treatment Type: Surface Treatment
 Date of Drawing: 01/02/2024





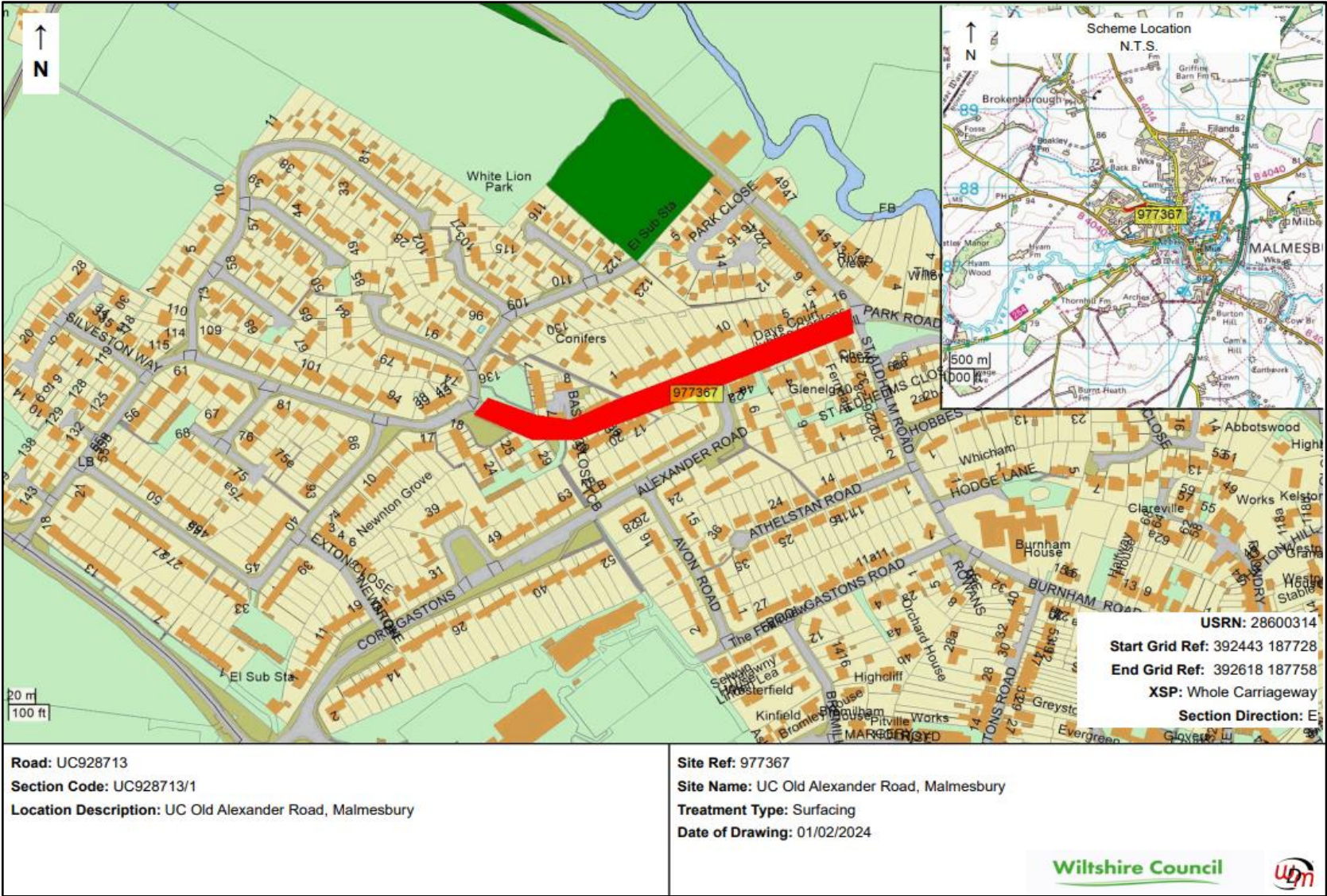
Road: UC938702
 Section Code: UC938702/1
 Location Description: UC St Aldhems Road/Burnham Road Malmesbury

Site Ref: 977365
 Site Name: St Aldhems Road/Burnham Road Malmesbury
 Treatment Type: Carriageway Repairs
 Date of Drawing: 01/02/2024

Wiltshire Council









USRN: 28600131
Start Grid Ref: 393495 186945
End Grid Ref: 393836 187072
XSP: Whole Carriageway
Section Direction: E

Road: UC938718
Section Code: UC938718/1
Location Description: UC St John's Street, Malmesbury

Site Ref: 977373
Site Name: UC St John's Street, Malmesbury
Treatment Type: Surface Treatment
Date of Drawing: 01/02/2024

Wiltshire Council



Increased Highway Investment

In addition to the planned major maintenance sites listed, additional works across Wiltshire will be undertaken using the additional investment in road maintenance provided by Wiltshire Council. This funding will be used in two ways:

- a) To target sites most prone to potholes through a package of road resurfacing and localised repairs. These areas will be identified through analysis of customer reports, pothole repairs and local knowledge of areas of concern from the Local Highways Area Engineers. Special consideration will be given to C road and Unclassified roads.
- b) To undertake preventative maintenance using surface treatments, thereby extending the life of the current surface by up to 7 years. These sites will be identified using condition data.

Work to identify sites is currently underway.